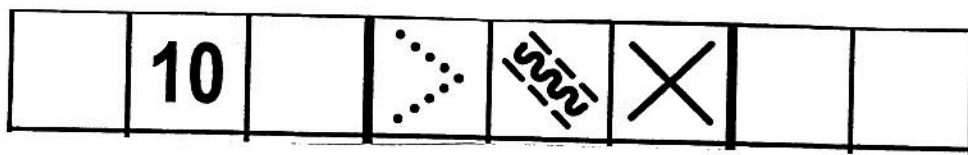
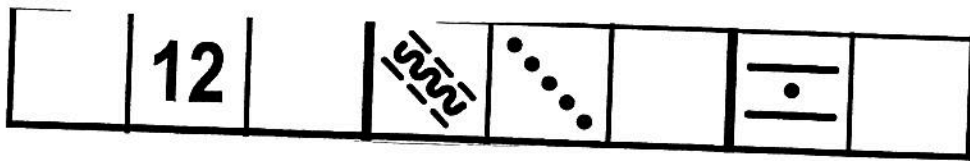


Post 10




Post 12



Post 14

**Lavning syd for
landsby**

Post 16



På linje mellem
"lille" lavninger

Post 17

	17		λ				
--	----	--	-----------	--	--	--	--



Post 20



-R

Post 21

Grøfteknæk
under stiknæk i
tæthed.


Post 25

Radiopost 60 m
fra Tårn

Post 27



-e

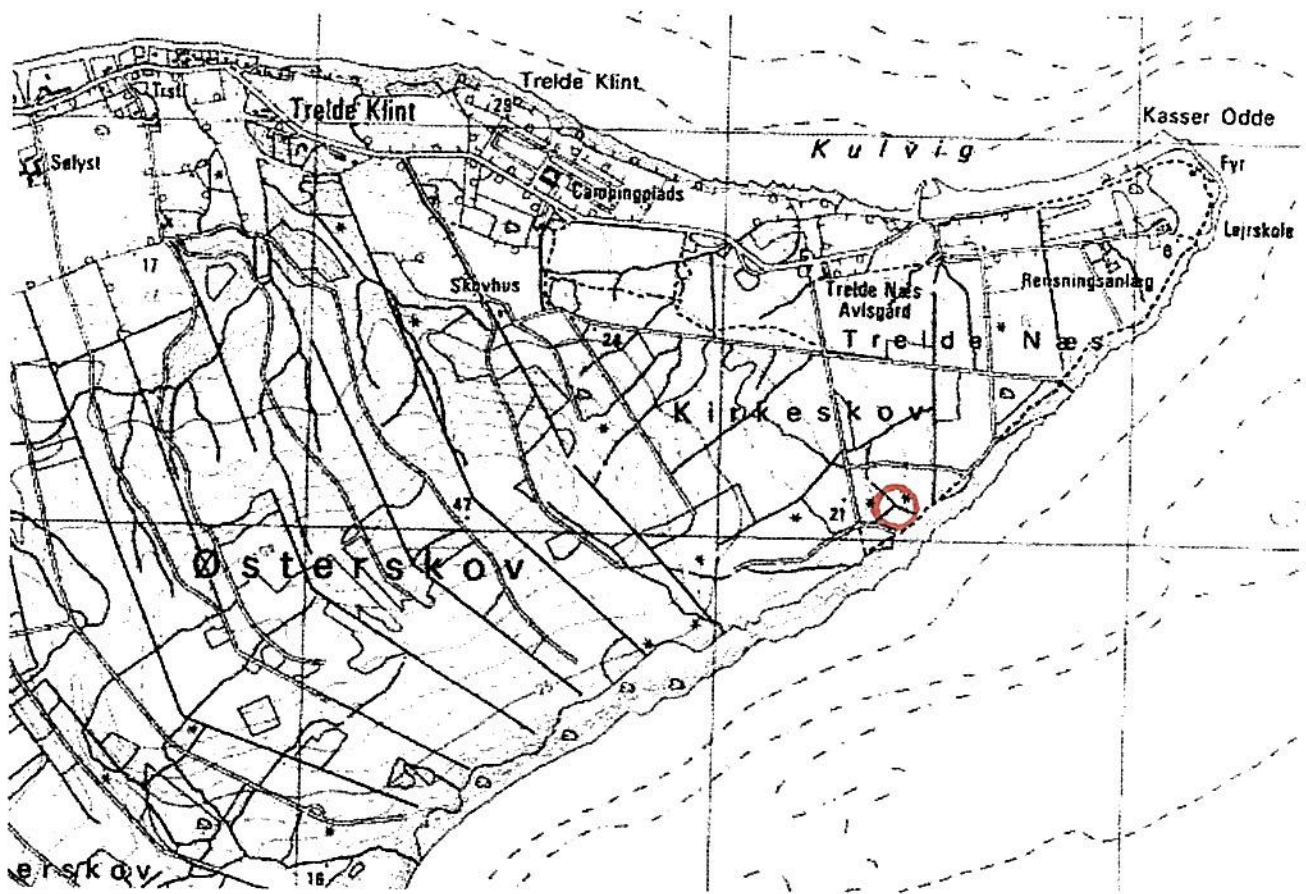


-ter+s



Post 28

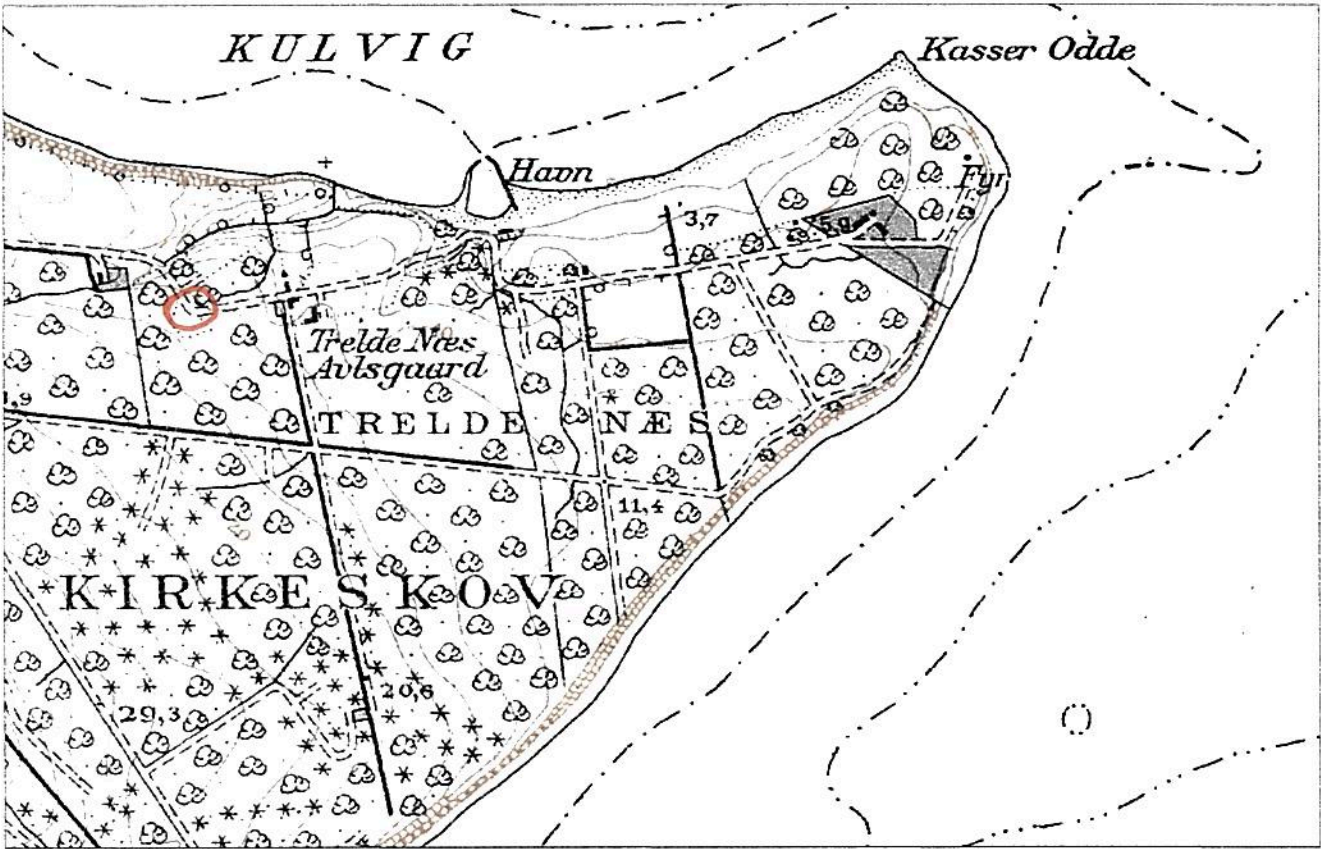
Side 1 af 1



Post 33

Grøfteende på
linje midt
mellem post 1
og 26

Post 34



Kortblad: 3212, Kortets oprindelige målestok: 1:20000
Dato for udskrift: 12-10-2017, Kortet er printet i målestok: 1:7078

Post 35

Tårn uden klokke



Post 38

	38		555	Y			
--	----	--	-----	---	--	--	--

